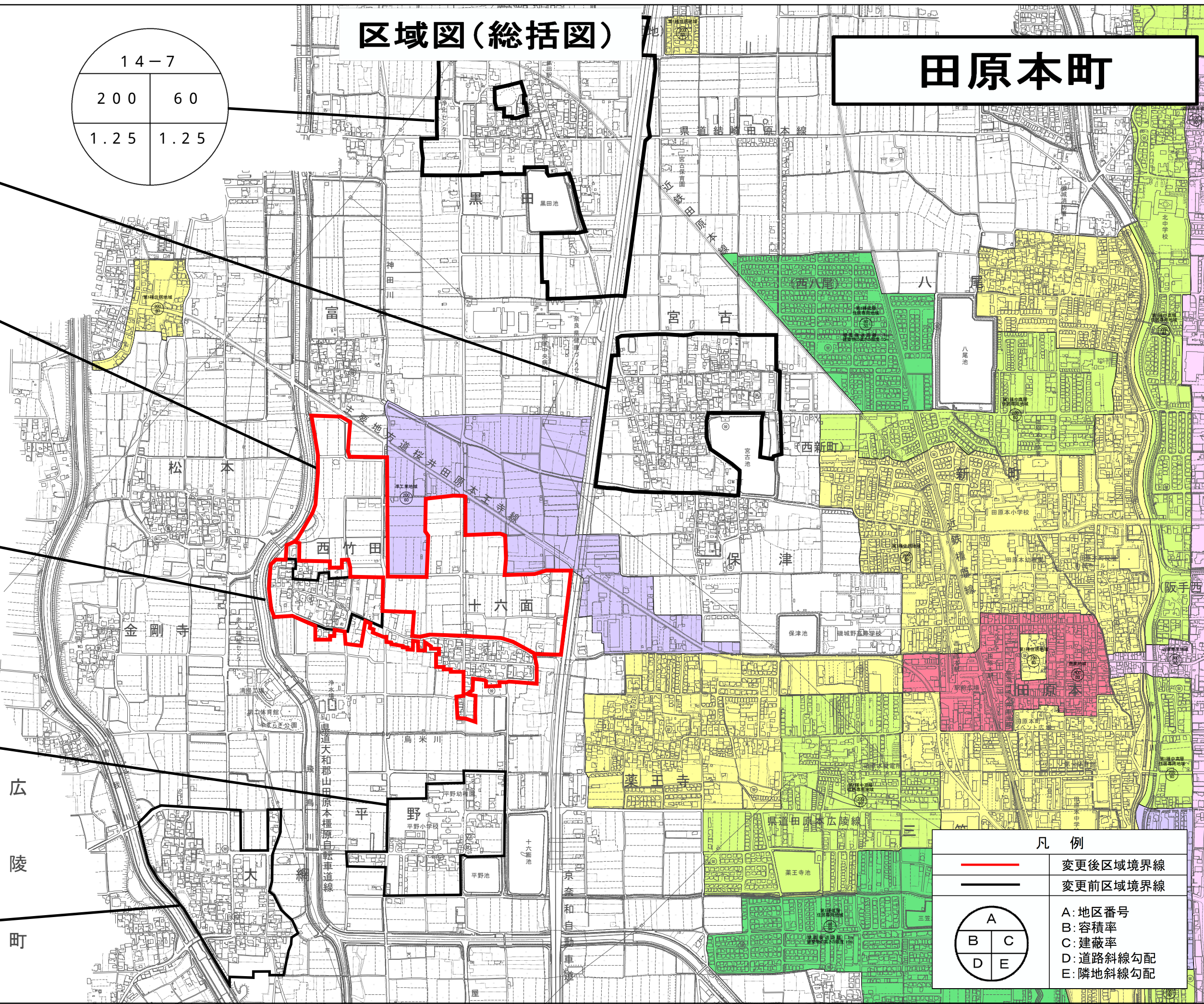
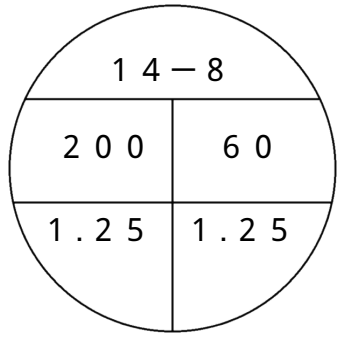
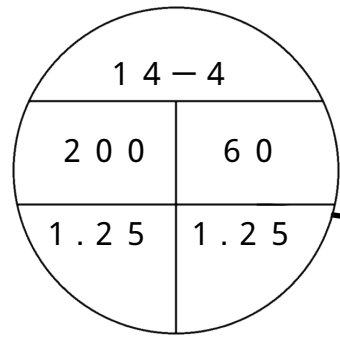
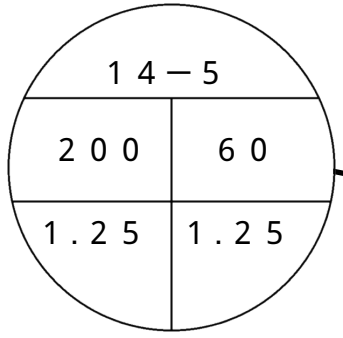
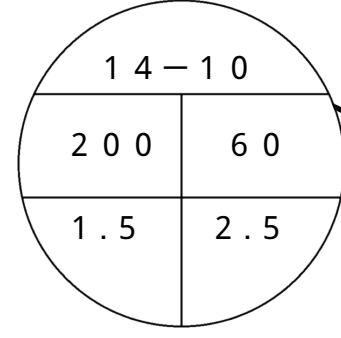
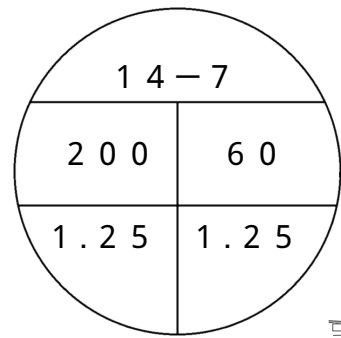
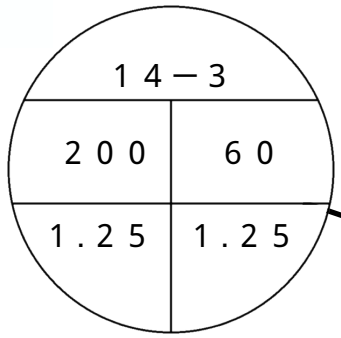




区域図(総括図)

田原本町



広
陵
町

凡例	
	変更後区域境界線
	変更前区域境界線
	A: 地区番号 B: 容積率 C: 建蔽率 D: 道路斜線勾配 E: 隣地斜線勾配

